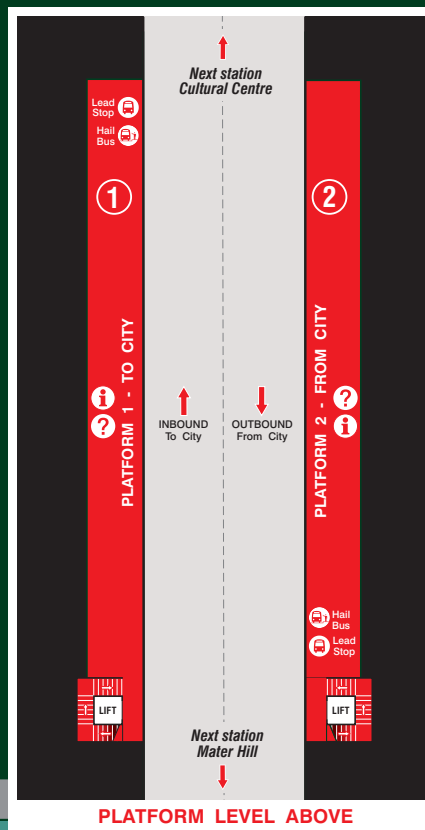
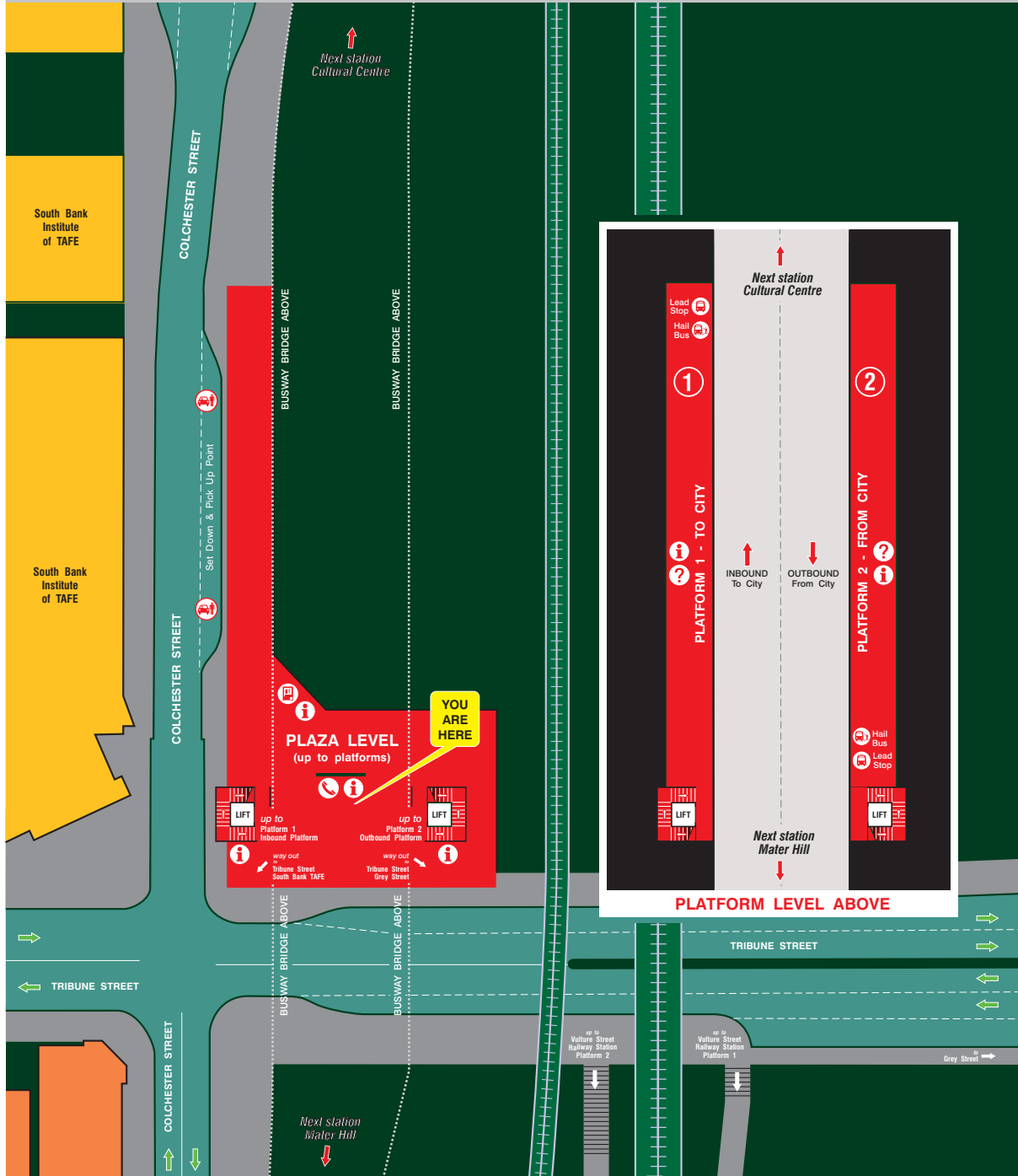




















Station Map



LEGEND		SYMBOLS		0 5m 15m 30m		 NORTH
<ul style="list-style-type: none">  Busway Plaza/Platform Area  Busway Roadway  South Bank Institute of TAFE  Footpath  Railway Line 	<ul style="list-style-type: none">  Stairs  Lift  Traffic Direction  Road Markings  Overhead Busway Bridge 	<ul style="list-style-type: none">  Busway Express  Hail Bus on Platform  Help Point  Information 	<ul style="list-style-type: none">  Lead Bus Stop  Set Down/Pick Up Point  Telephone 			

APPROVED: _____ DATE: _____

* NOTE: THIS IS TO AUTHORISE THE APPROVAL OF LAYOUT ONLY. COLOURS TO BE APPROVED AND SIGNED OFF ON FINAL COLOUR SAMPLE PROVIDED BY PRINTER.